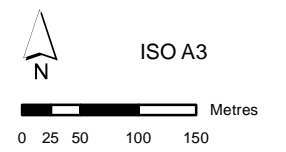


**Legend**

- Dune areas
- Gorse in both 2005 and 2014
- Gorse changed to other non-gorse habitat by 2014
- New Gorse or /altered mosaic community in 2014 (all or part was non-gorse in 2005)
- Hatching in any colour indicates a mosaic part Gorse and part other non-gorse habitat



Department of the Environment  
 Environment Division  
 Howard Davis Farm  
 La Route de la Trinite  
 Trinity  
 Jersey  
 JE3 5JP



Penny Anderson Associates Ltd  
 CONSULTANT ECOLOGISTS

Penny Anderson Associates Ltd,  
 Parklea, 60 Park Road,  
 Buxton, Derbyshire, SK17 6SN.  
 Telephone 01298 27086

Project Name: Vegetation Condition Assessment - LBB 2014

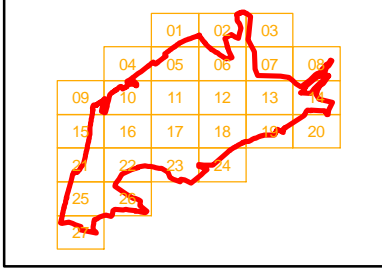
Discipline: Ecology

Title:

**Changes in Gorse Communities between 2005 and 2014**

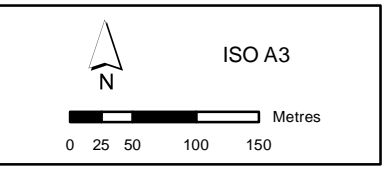
Scale: 1:6,500	Drawing No. Figure 6
Drawn By: JL	Originator: KL Date: MAR 2015
PAA Ref: G_UJDC30-31_Remapping_2014\Maps\Figures_ConditionAssessment_UJDC30	Revision: B

Aerial photography: States of Jersey 2013



**Legend**

- Dune areas
- Scrub in both 2005 and 2014
- Scrub changed to other non-scrub community by 2014
- New Scrub or /altered mosaic community in 2014 (all or part was non-scrub in 2005)
- Hatching of any colour indicates a mosaic part scrub and part other non-scrub habitat



Department of the Environment  
 Environment Division  
 Howard Davis Farm  
 La Route de la Trinite  
 Trinity  
 Jersey  
 JE3 5JP

Penny Anderson Associates Ltd  
 CONSULTANT ECOLOGISTS

Penny Anderson Associates Ltd,  
 Parklea, 60 Park Road,  
 Buxton, Derbyshire, SK17 6SN.  
 Telephone 01298 270866

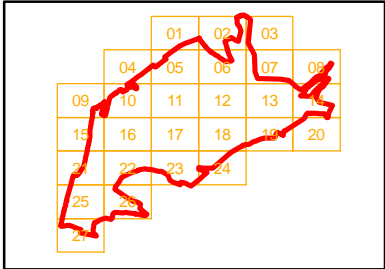
Project Name: **Vegetation Condition Assessment - LBB 2014**

Discipline: **Ecology**

**Changes in Scrub Communities between 2005 and 2014**

Scale: 1:6,000	Drawing No. Figure 7
Drawn By: JL	Originator: KL
Date: MAR 2015	Revision: A

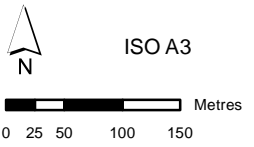
Aerial photography: States of Jersey 2013



**Legend**

- Dune areas
  
- Woodland in both 2005 and 2014
  
- Woodland changed to other non-woodland habitat by 2014
  
- New Woodland or /altered mosaic community in 2014 (all or part was non-woodland in 2005)
  
- Hatching in any colour indicates a mosaic (part woodland and part other non-woodland habitat)

NB: Individual trees Qi and Pi not shown as not classed as a woodland habitat in own right in this report



Department of the Environment  
 Environment Division  
 Howard Davis Farm  
 La Route de la Trinite  
 Trinity  
 Jersey  
 JE3 5JP



Penny Anderson Associates Ltd  
 CONSULTANT ECOLOGISTS

Penny Anderson Associates Ltd,  
 Parklea, 60 Park Road,  
 Buxton, Derbyshire, SK17 6SN.  
 Telephone 01298 27086

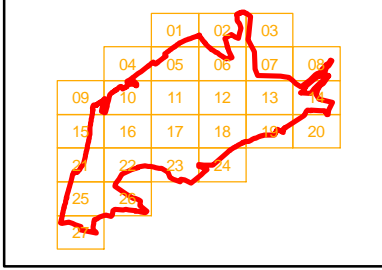
Project Name  
 Vegetation Condition Assessment - LBB 2014

Discipline  
 Ecology

**Changes in Woodland Communities between 2005 and 2014**

Scale	1:6,500	Drawing No.	Figure 8
Drawn By	JL	Originator	KL
		Date	MAR 2015
PAA Ref.	G:\JDC30-31_Remapping_2014\Maps\Figures_ConditionAssessment_JDC30	Revision	B

Aerial photography: States of Jersey 2013



**Legend**

- Dune areas
- Heath in both 2005 and 2014
- Heath changed to other non-heath habitat by 2014
- New Heath or /altered mosaic community in 2014 (all or part was non-heath in 2005)
- Hatching in any colour indicates a mosaic (part heath and part other non-heath habitat)

N  
ISO A3

0 25 50 100 150 Metres

Department of the Environment  
 Environment Division  
 Howard Davis Farm  
 La Route de la Trinite  
 Trinity  
 Jersey  
 JE3 5JP



Penny Anderson Associates Ltd  
 Parklea, 60 Park Road,  
 Buxton, Derbyshire, SK17 6SN.  
 Telephone 01298 27086



Project Name: Vegetation Condition Assessment - LBB 2014  
 Discipline: Ecology

**Changes in Heath Communities between 2005 and 2014**

Scale: 1:6,500	Drawing No. Figure 9		
Drawn By: JL	Originator: KL	Date: MAR 2015	
PAA Ref: G:\JDC30-31_Remapping_2014\Maps\Figures_ConditionAssessment_JDC30		Revision: B	

Aerial photography: States of Jersey 2013